



\$ PAID 7.c

Project Permit(s) & Fees

| | | | |
|-------------------|-------------------|---------------------------------|-------------------------------|
| Permit: <u>SP</u> | Fee: <u>\$695</u> | Multiple Permit Discount: _____ | App. #: <u>14-226</u> |
| _____ | _____ | _____ | Date: <u>3/31/14</u> |
| _____ | _____ | _____ | Received By: <u>A. Hobson</u> |
| _____ | _____ | _____ | Total Fee: <u>\$695</u> |

Project/Property Information

Project Address: 125 Ocean View Blvd. Pacific Grove, CA 93950 APN: 006-231-001

Lot: _____ Block: _____ Tract: _____

ZC: C-V GP: Commercial Lot Size: _____

Project Description: Installing the Cavelly World Signage on the fascia of the banner, (Instead of installing up on the building.) also the Cavelly World Logo to the left of the main entrance.

Applicant Name: Cavelly World - Phil Vandekraats Phone #: 831-206-4304

Mailing Address: American Tin Cannery 16130 Hwy 156, Salinas, CA 93907

Email Address: Phil@signsbydan.com

Owner Name: Cannery Row Company Phone #: 831-649-6690

Mailing Address: 555 Abrego Street Monterey CA 93940

Email Address: fdonangelo@canneryrow.com

Permit(s)/Request(s)

| | | | |
|---|---|--|---|
| <input type="checkbox"/> CRD: Counter Determination | <input type="checkbox"/> UP: Use Permit | <input type="checkbox"/> IHS: Initial Historic Screening | <input type="checkbox"/> VAR: Variance |
| <input type="checkbox"/> AP: Architectural Permit | <input type="checkbox"/> AUP: Administrative UP | <input type="checkbox"/> HPP: Historic Preservation Permit | <input type="checkbox"/> AVAR: Administrative VAR |
| <input type="checkbox"/> AAP: Administrative AP | <input type="checkbox"/> UP-A: UP Amendment | <input type="checkbox"/> HDP: Historic Demolition Permit | <input type="checkbox"/> VAR-A: VAR Amendment |
| <input type="checkbox"/> ADC: AP Design Change | <input type="checkbox"/> AUP-A: AUP Amendment | <input type="checkbox"/> HRP: Historic Relocation Permit | <input type="checkbox"/> AVAR-A: AVAR Amendment |
| <input checked="" type="checkbox"/> SP: Sign Permit | <input type="checkbox"/> C-1 Interp. of Permitted Uses | <input type="checkbox"/> HD: Historic Determination | <input type="checkbox"/> IS & ND/MND: Initial Study |
| <input type="checkbox"/> ASP: Administrative SP | <input type="checkbox"/> SU: Second Unit | <input type="checkbox"/> TPD: Tree Permit w/ Dev't | <input type="checkbox"/> EIR: Env. Impact Report |
| <input type="checkbox"/> TTM: Tentative Tract Map | <input type="checkbox"/> LLA: Lot Line Adjustment | <input type="checkbox"/> PUU: Permit Undocumented Unit | <input type="checkbox"/> MMP: Mitigation Monitoring |
| <input type="checkbox"/> FTM: Final Tract Map | <input type="checkbox"/> LM: Lot Merger | <input type="checkbox"/> GPA: General Plan Amendment | <input type="checkbox"/> Other _____ |
| <input type="checkbox"/> SPR: Site Plan Review | <input type="checkbox"/> COC: Certificate of Compliance | <input type="checkbox"/> ZCA: Zoning Code Amendment | <input type="checkbox"/> Other _____ |

| | | | |
|---|---|---|--|
| CEQA Determination | Review Authority | Does the property have? | Is the property within? |
| <input type="checkbox"/> Cat. Exempt Class: | <input type="checkbox"/> Staff <input type="checkbox"/> NRC | <input type="checkbox"/> Active Planning Permit | <input type="checkbox"/> ASA: Archaeologically Sensitive Area ¹ |
| <input type="checkbox"/> ND: Negative Declaration | <input type="checkbox"/> ZA <input type="checkbox"/> HRC | <input type="checkbox"/> Active Building Permit | <input type="checkbox"/> CZ: Coastal Zone ² |
| <input type="checkbox"/> MND: Mitigated ND | <input type="checkbox"/> SPRC <input type="checkbox"/> PC | <input type="checkbox"/> Active Code Violation | <input type="checkbox"/> ASBS: Drainage into ASBS Watershed |
| <input type="checkbox"/> EIR: Environmental Impact Report | <input type="checkbox"/> ARB <input type="checkbox"/> CC | | <input type="checkbox"/> HRI: Historic Resources Inventory ^{3,4} |
| | | | <input type="checkbox"/> BP: Butterfly Preserve Buffer |

CERTIFICATION – I, the undersigned, under penalty of perjury, depose and certify that I am the applicant for this request, that the property owner approves this application and that all statements contained herein, including all documents and plans submitted in connection with this application, are true and accurate to the best of my knowledge. ***If the owner is not available for signature, written/electronic and signed verification from the owner shall be required at the time of submittal agreeing to 1) the Applicant acting as their agent, 2) this Certification and 3) the Applicant acknowledgement below.**

Phil Vandekraats Mar 20, 14 Phil Vandekraats 3/26/14


Applicant Signature Date Owner Signature (Required) Date

(2), three dimensional signs proposed for the entrance to the Candy World Store in the ATC building, Pacific Grove, CA.
Purpose is to enliven the facade of the building, thereby bringing more customers into the ATC Building.

7.c





Phil VanderKraats
Signs by Van
(831) 206-4304 cell
(831) 663-2663 shop
CA Lic #866499



(2), three dimensional signs proposed for the entrance to the Candy World Store in the ATC building, Pacific Grove, CA.

Purpose is to enliven the facade of the building, thereby bringing more customers into the ATC Building.

7.c



Phil VanderKraats
Signs by Van
(831) 206-4304 cell
(831) 663-2663 shop
CA Lic #866499

(2), three dimensional signs proposed for the entrance to the Candy World Store in the ATC building, Pacific Grove, CA. Purpose is to enliven the facade of the building, thereby bringing more customers into the ATC Building.

7.c



Phil VanderKraats
Signs by Van
(831) 206-4304 cell
(831) 663-2663 shop
CA Lic #866499

